

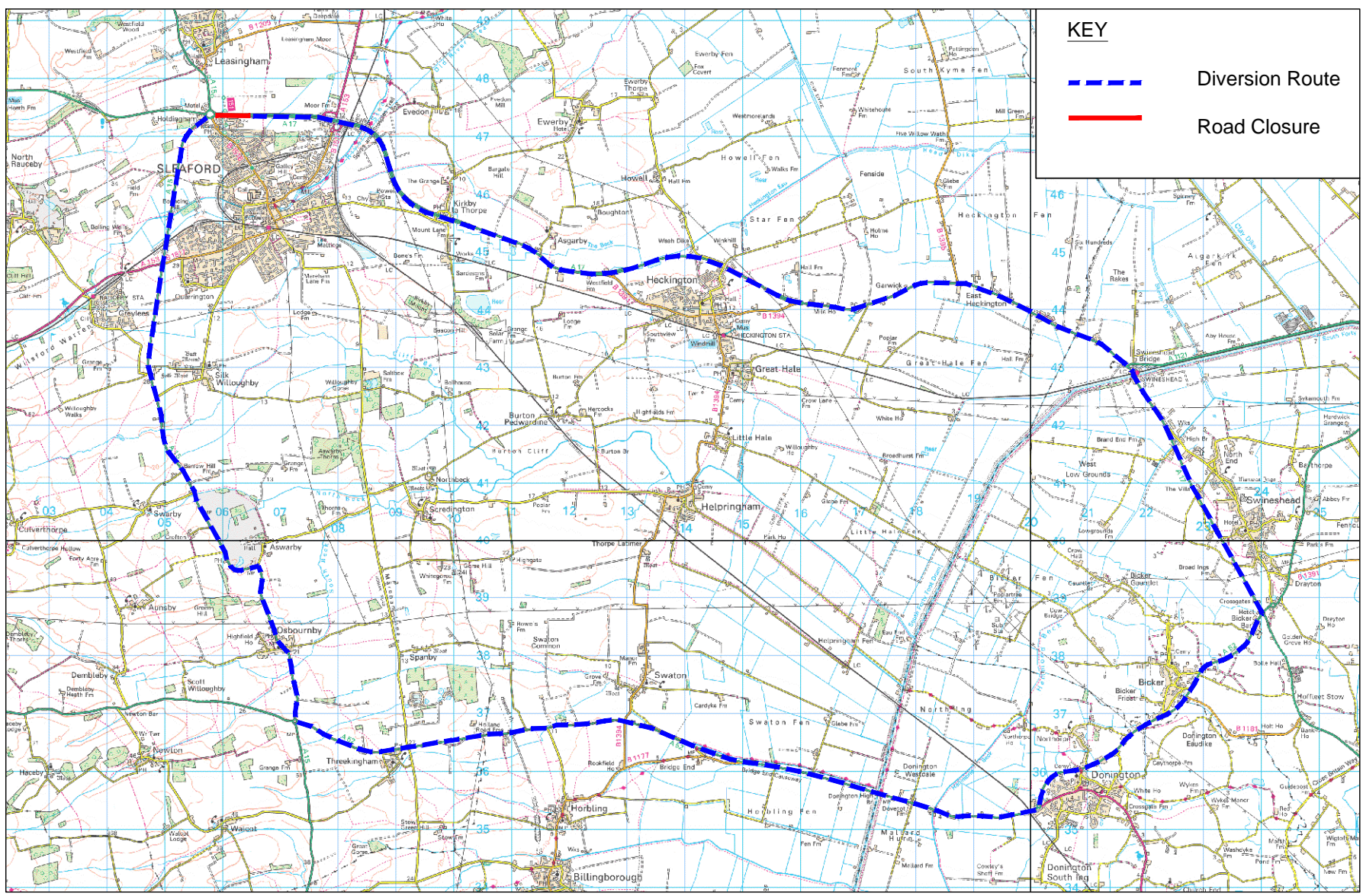


KEY

 Diversion Route

 Road Closure



Scale: N.T.S. (Do not scale from this drawing) (@A4)

LINCOLNSHIRE COUNTY COUNCIL - Reproduced for Ordnance Survey material with the permission of Ordnance Survey on behalf of the Controller of Her Majesty's Stationery Office © Crown copyright. Unauthorised reproduction infringes Crown copyright and may lead to prosecution or civil proceedings. OS Licence 100025370

TITLE
A15/A17 HOLDINGHAM ROUNDABOUT
DIVERSION ROUTE
LEG 5 CLOSURE - A17 EAST

Lincolnshire
 COUNTY COUNCIL
Highways Alliance



TECHNICAL SERVICES PARTNERSHIP
 CROWN HOUSE
 GRANTHAM STREET
 LINCOLN LN5 1BD
 Customer Service Centre (01522) 782070